

図13 風の鉛直分布 ( 56.5. 27~28 )

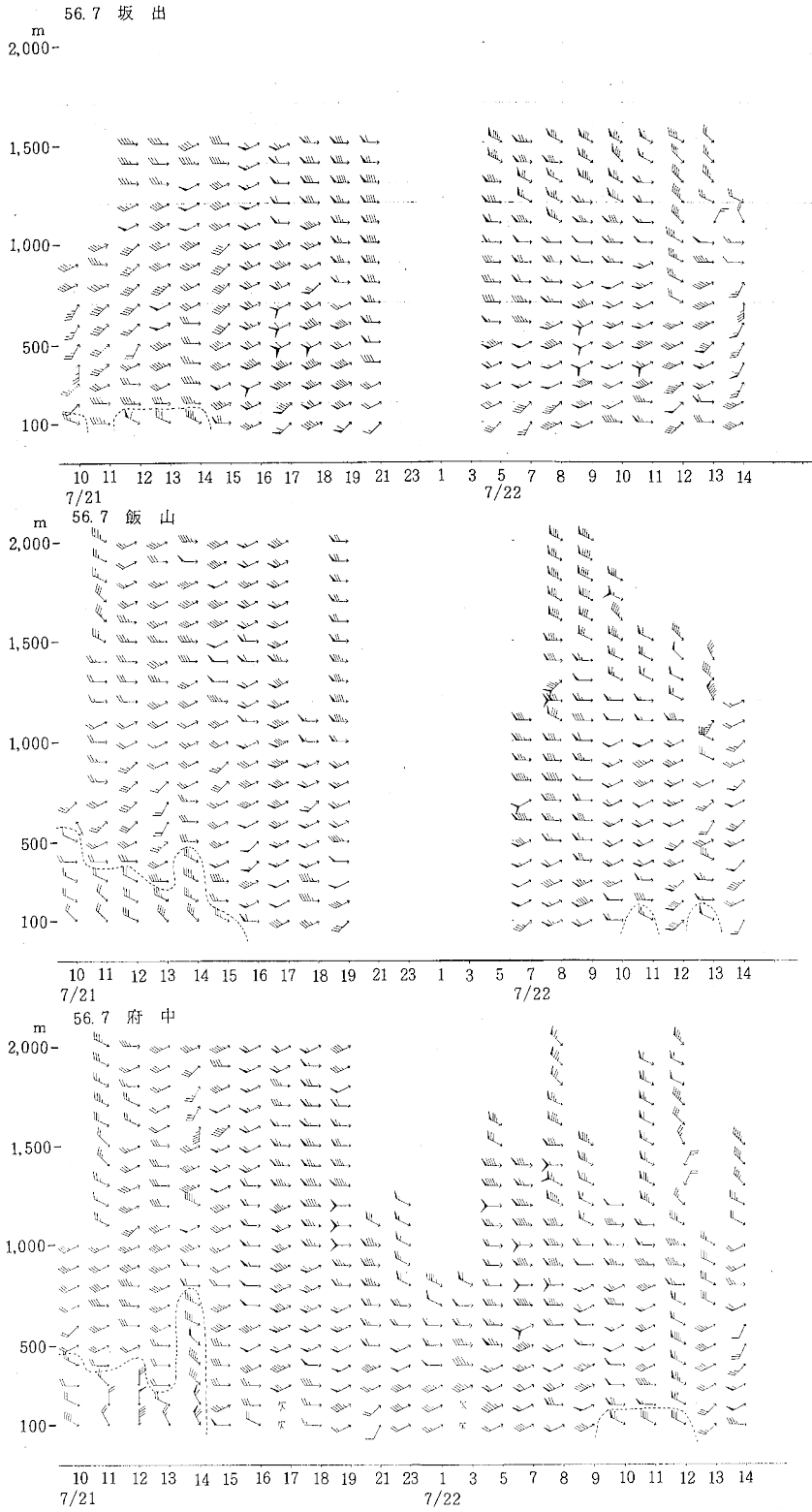


図13 風の鉛直分布 ( 56.7. 21~22 )

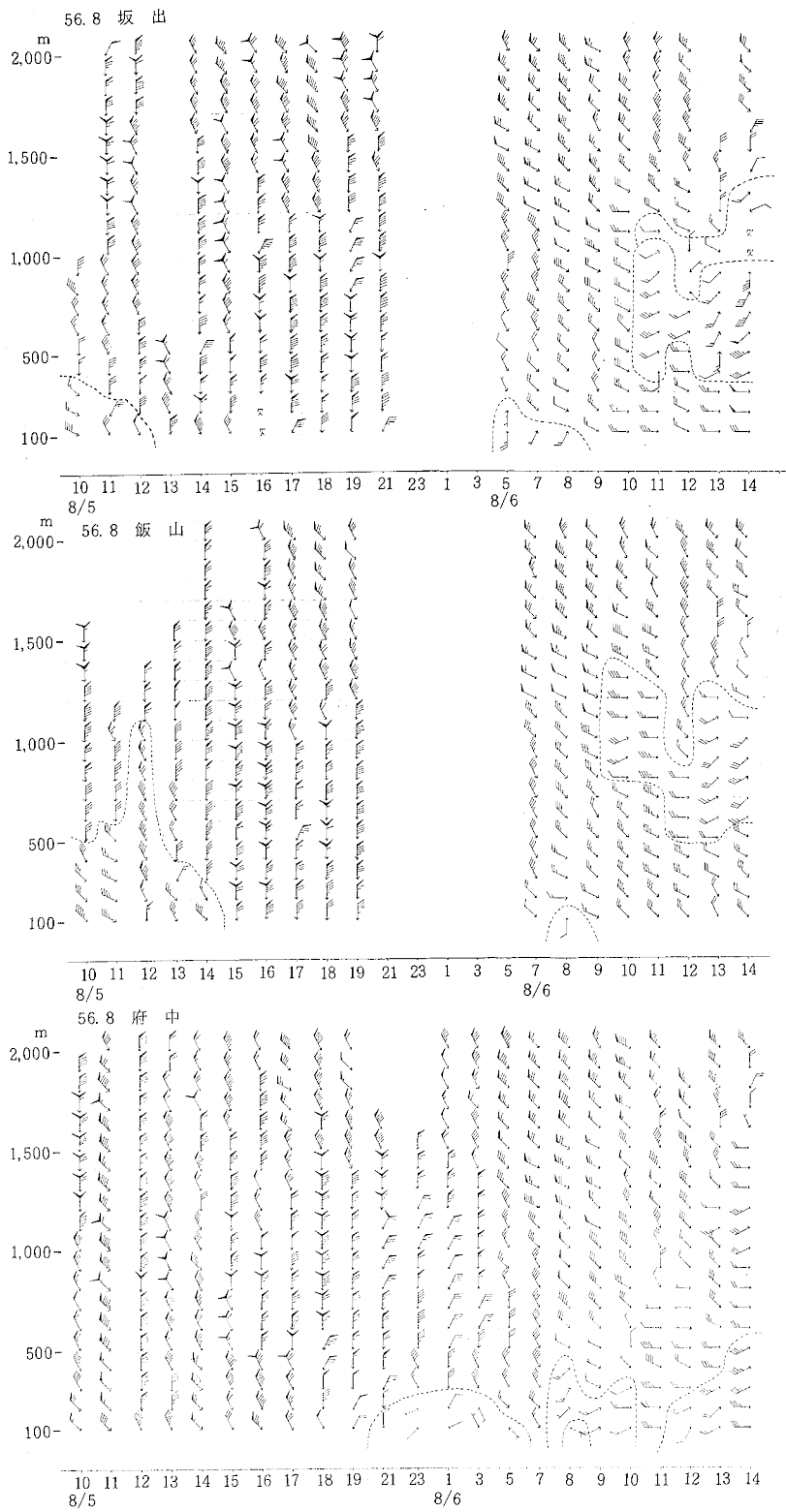


図13 風の鉛直分布 ( 56. 8. 5~6 )

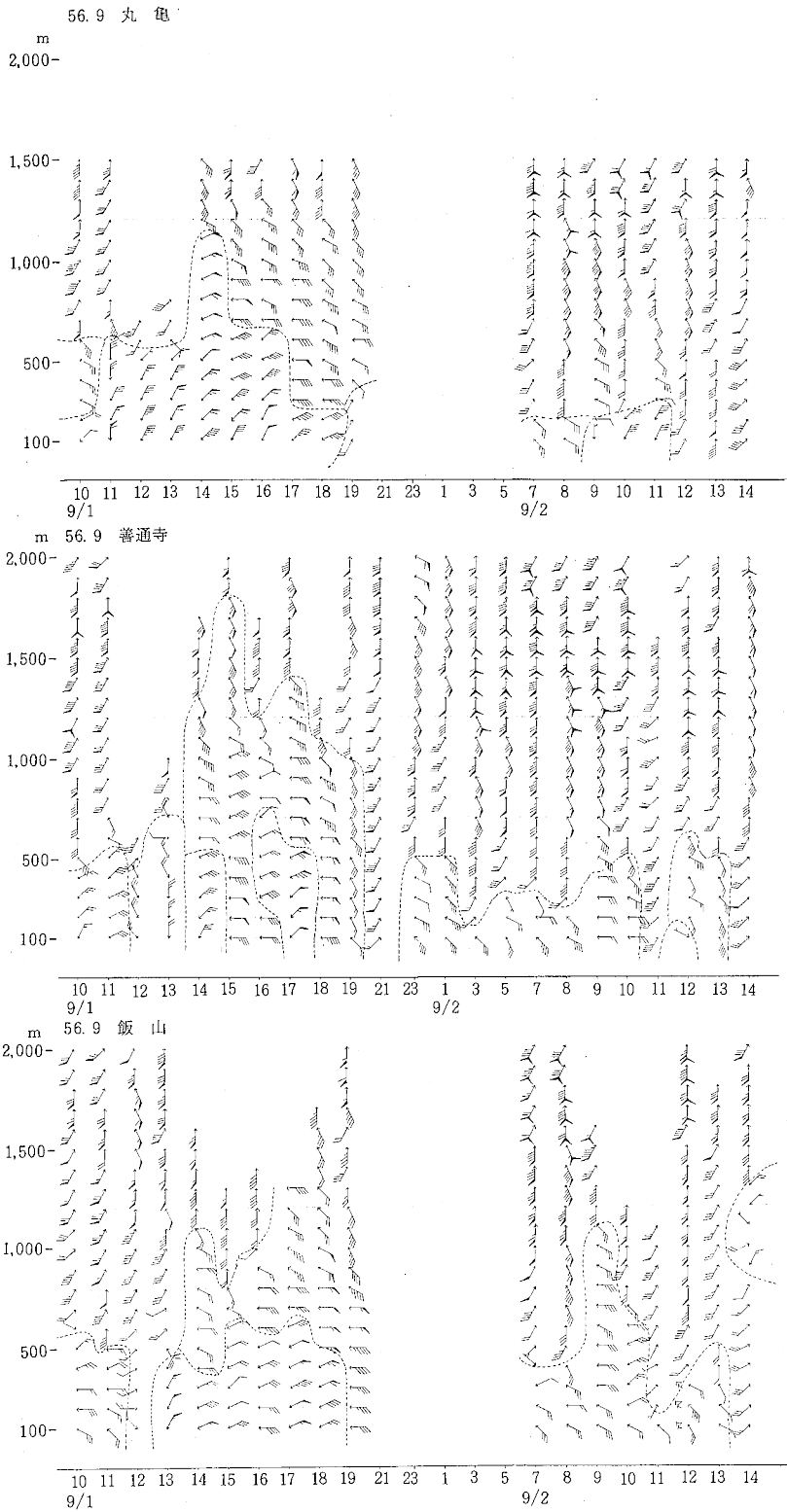


図13 風の鉛直分布 ( 56.9.1~2 )

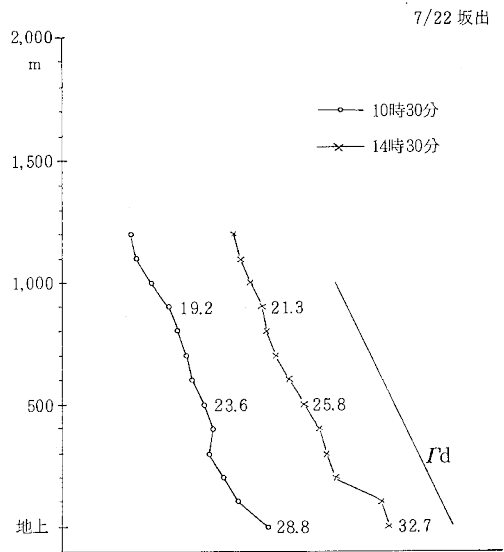
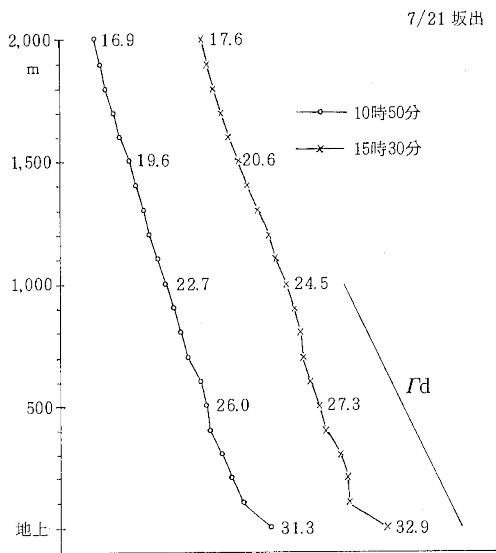
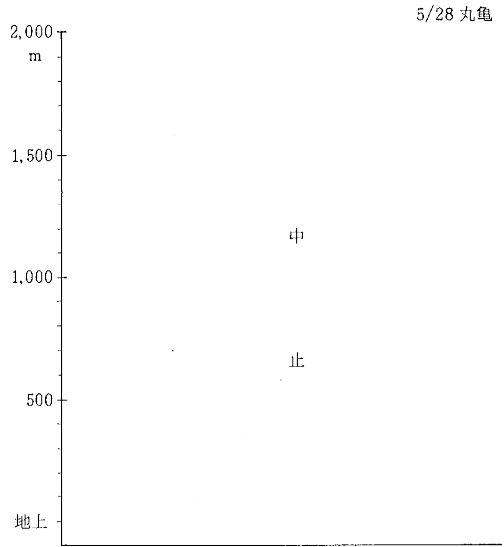
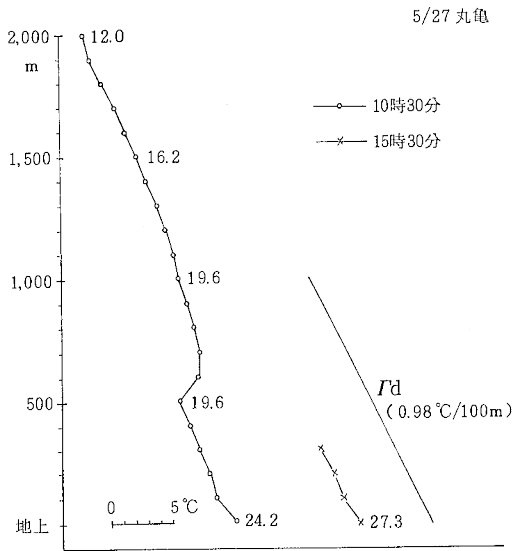


図14 気温の鉛直分布

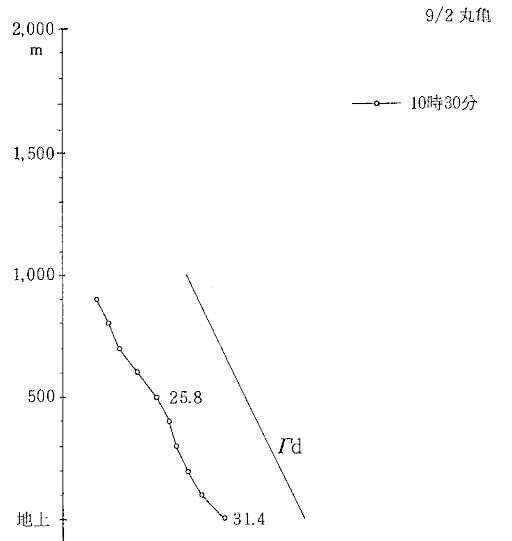
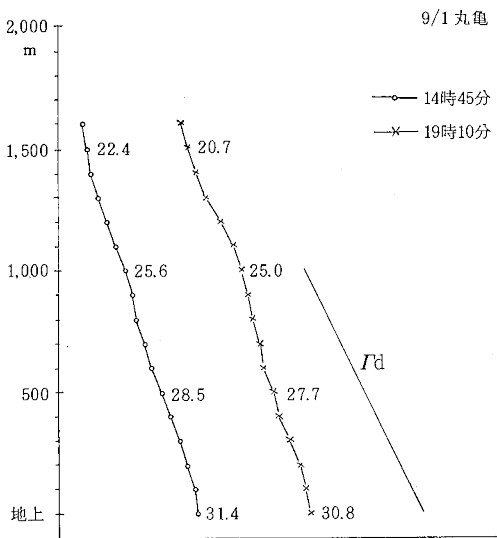
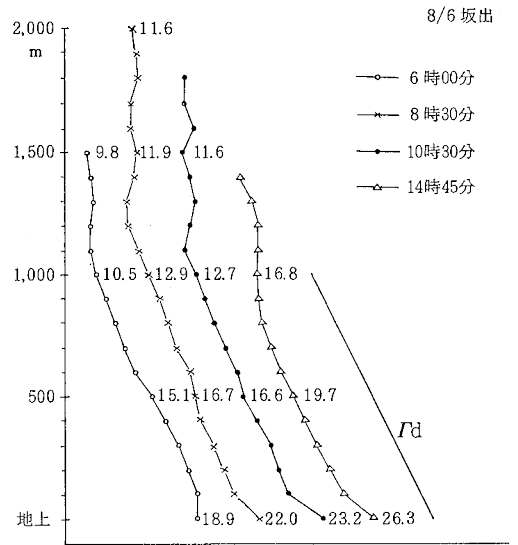
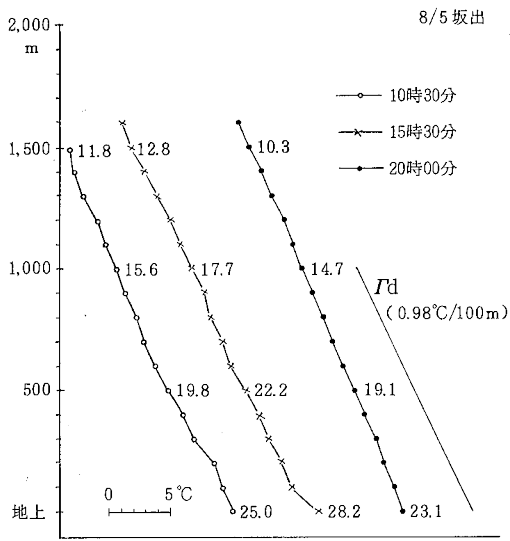


図14 気温の鉛直分布

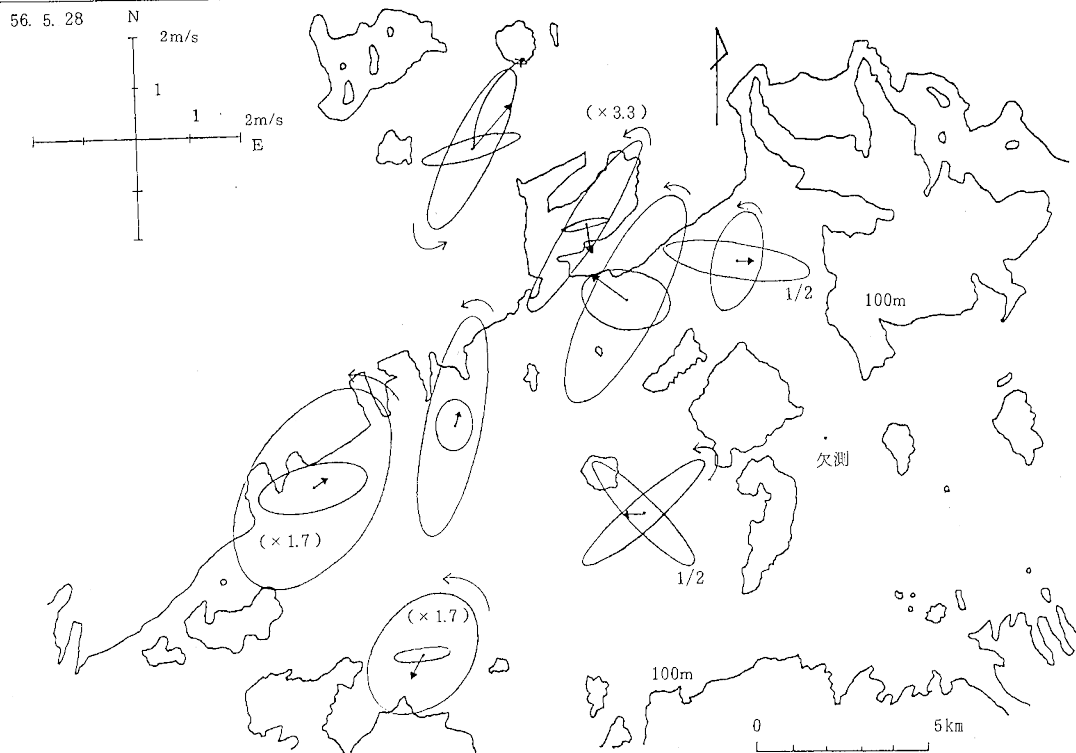
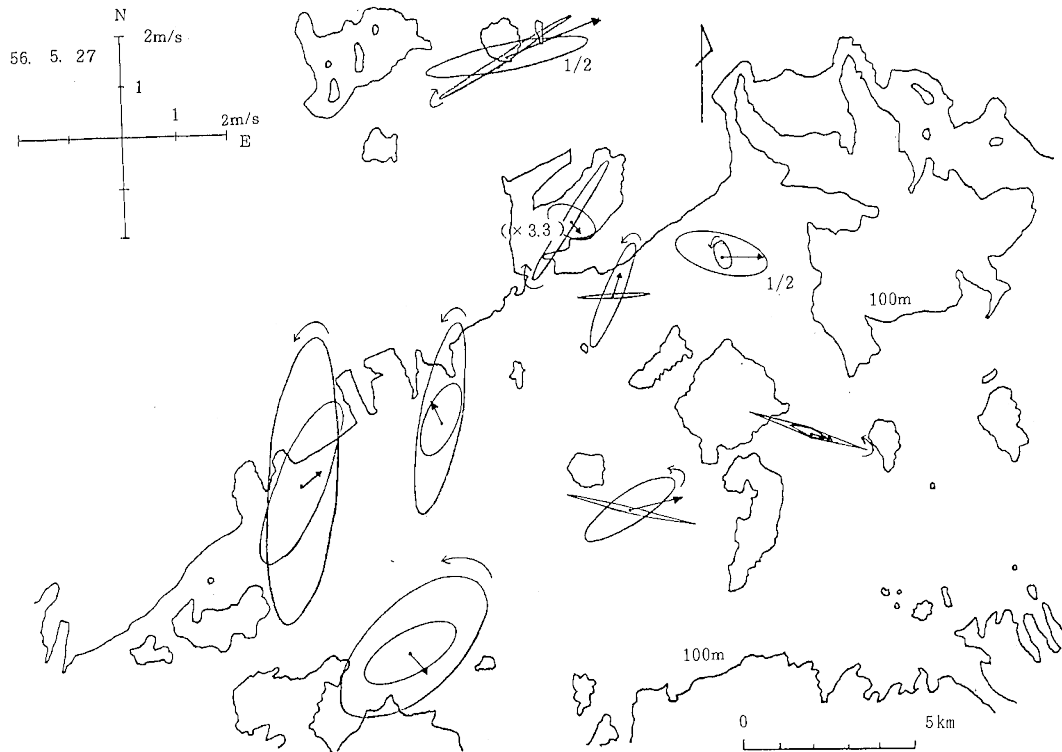
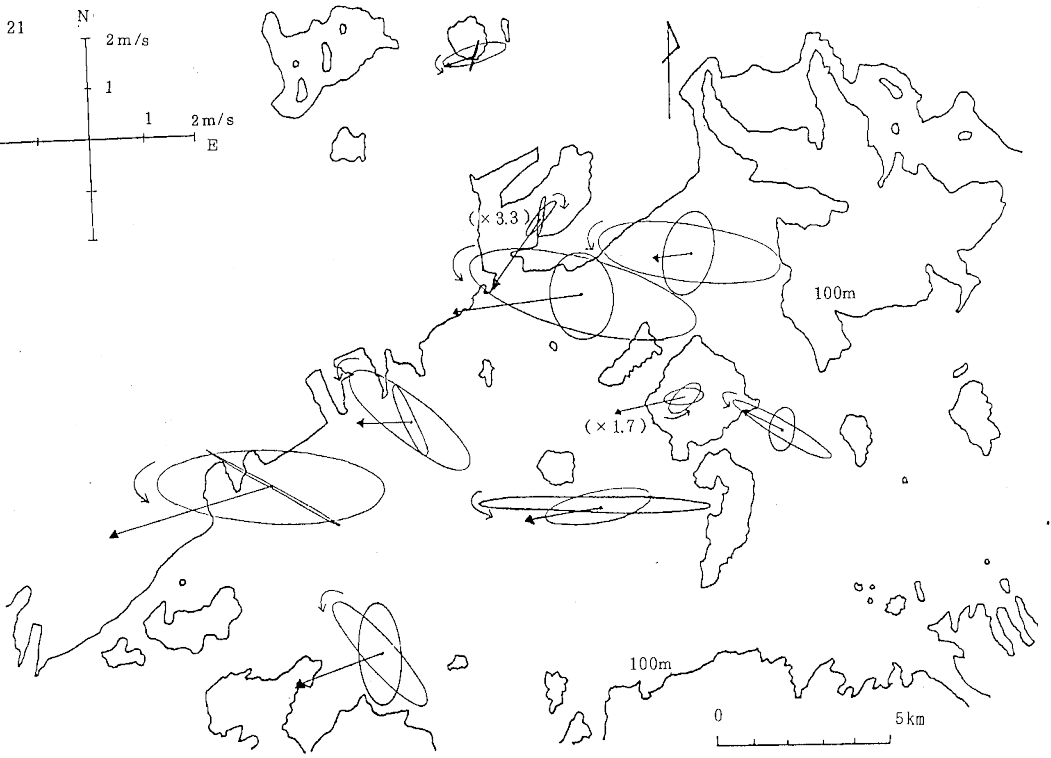
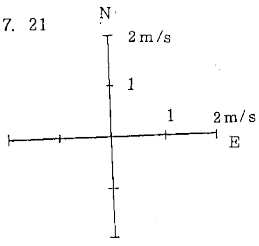


図15 調和解析結果

56. 7. 21



56. 7. 22

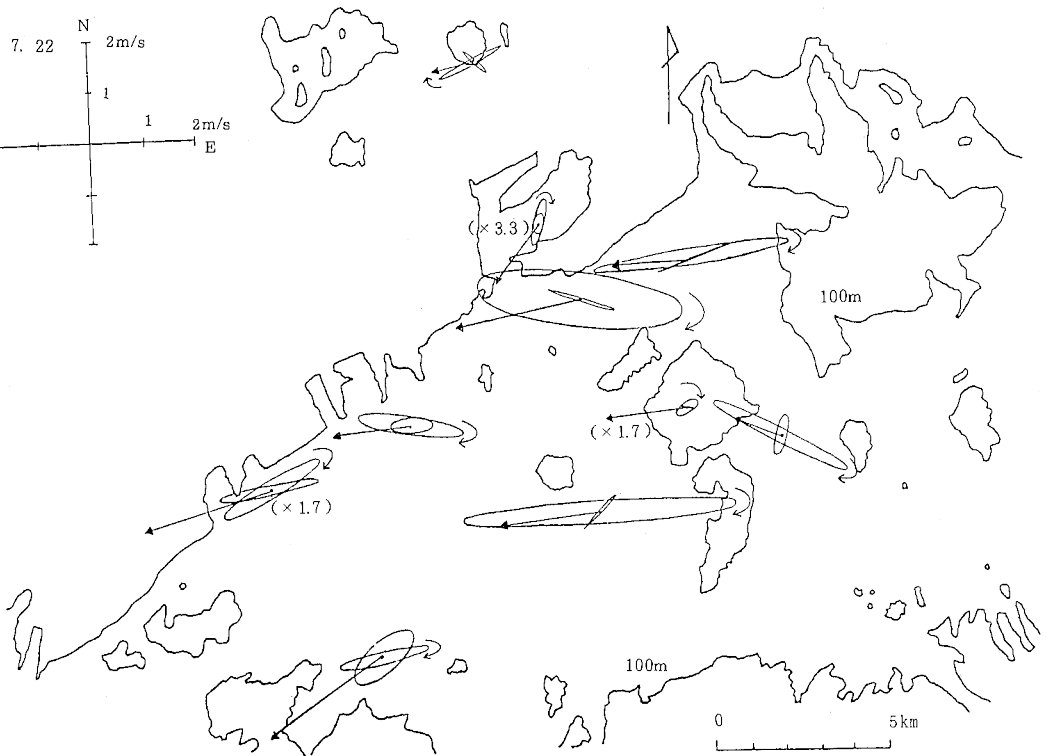
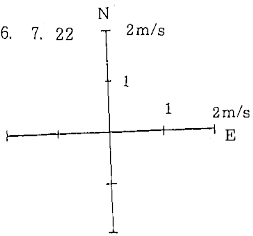
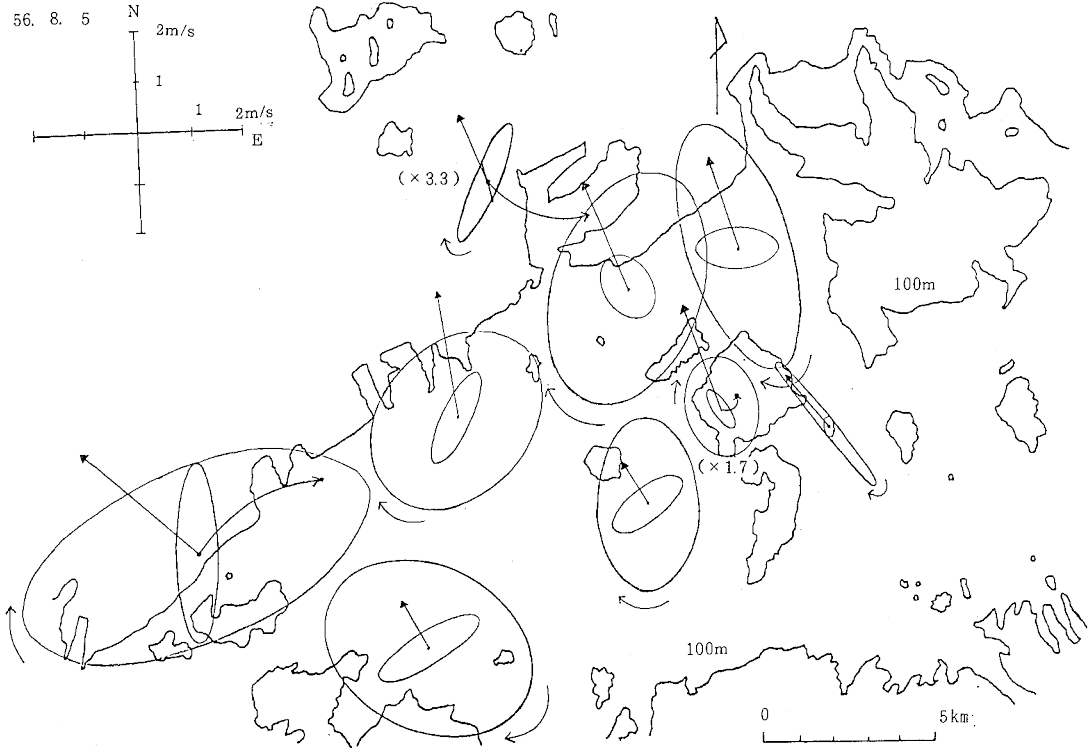
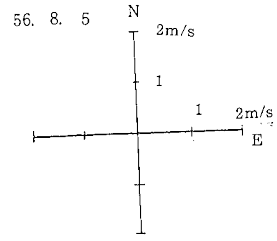


圖15 調和解析結果



56. 8. 5



56. 8. 6

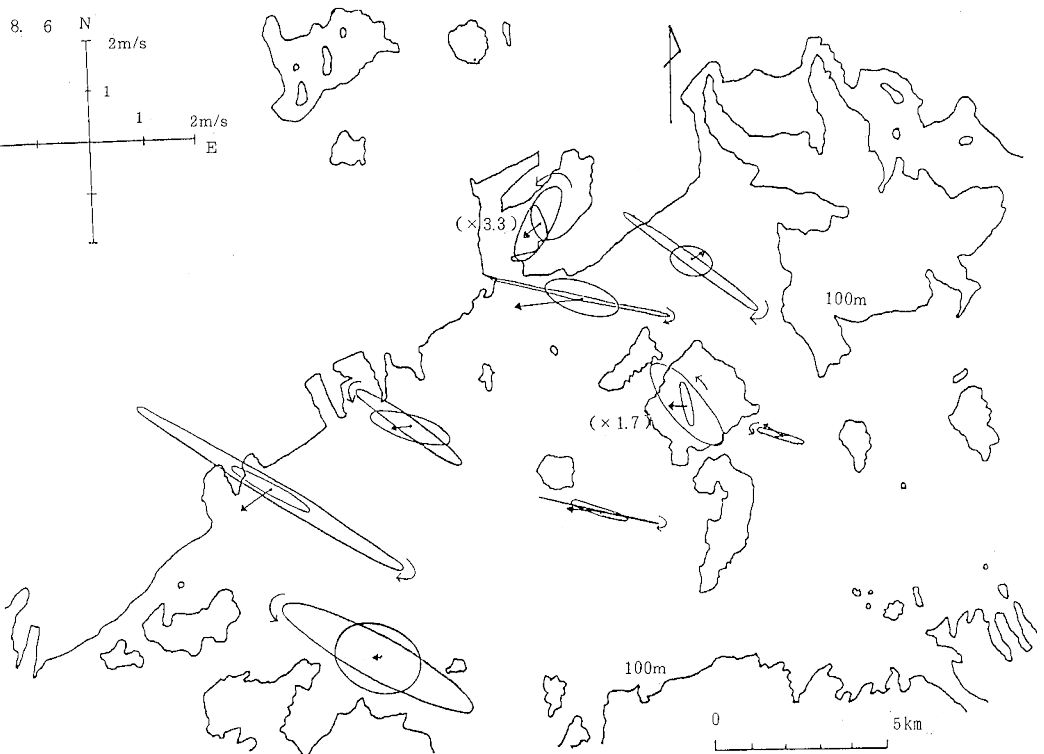
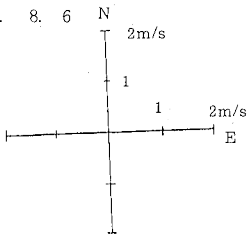


图15 調和解析結果

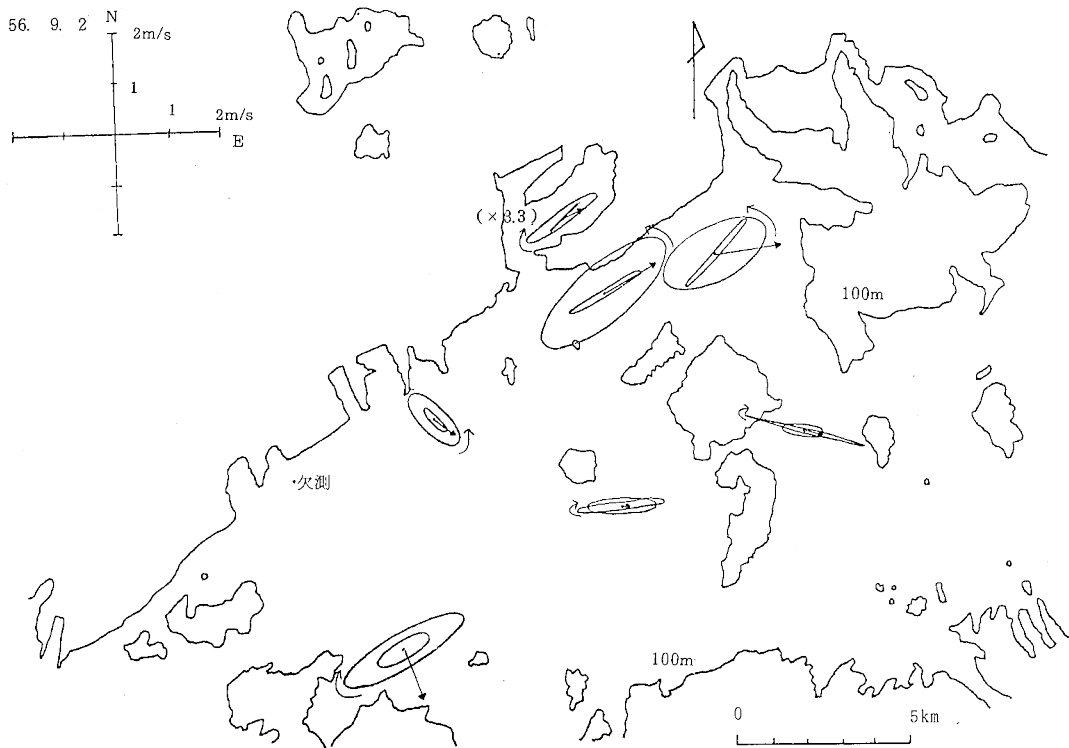
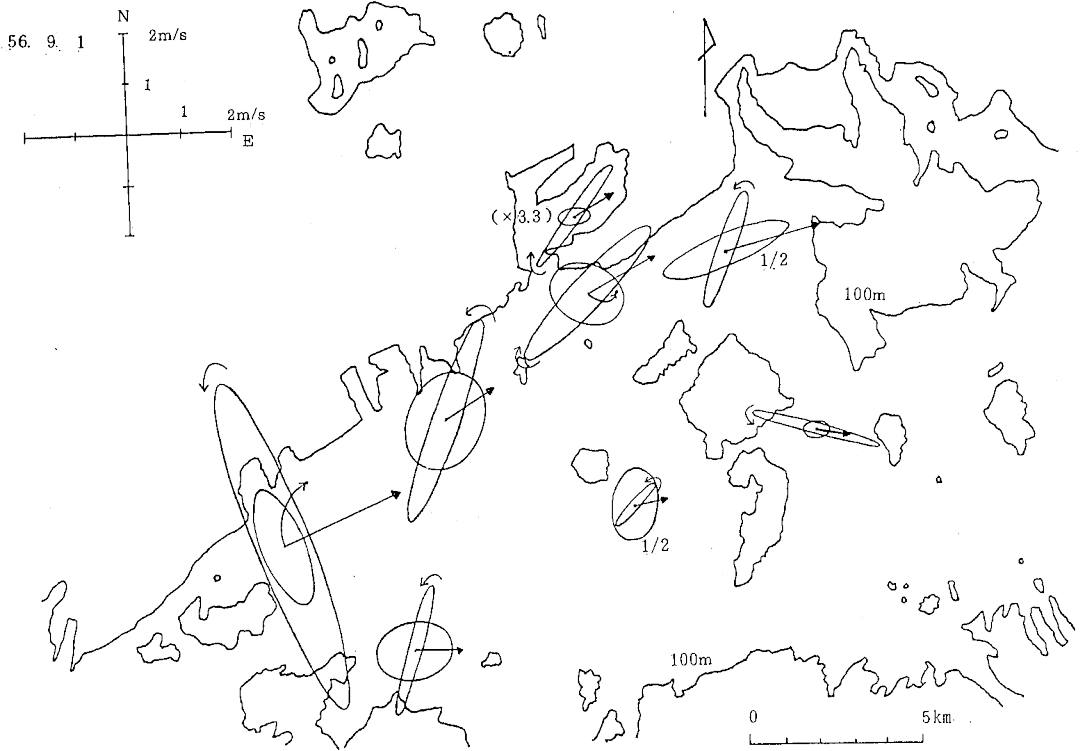


図15 調和解析結果

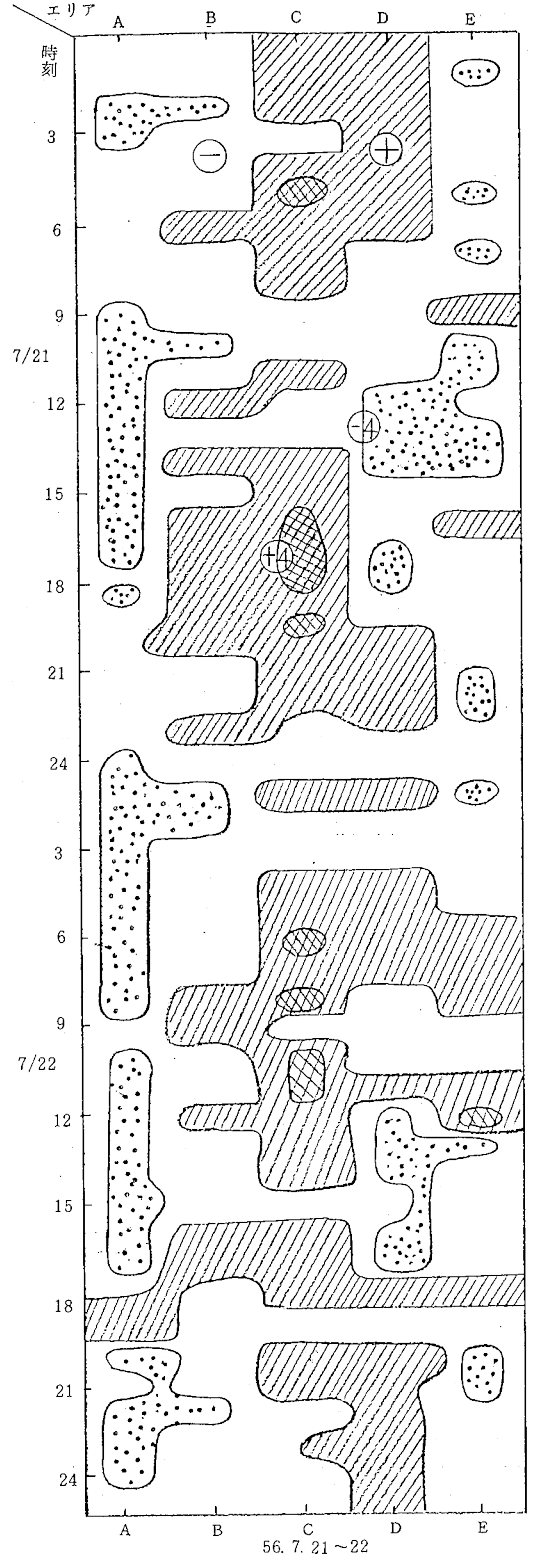
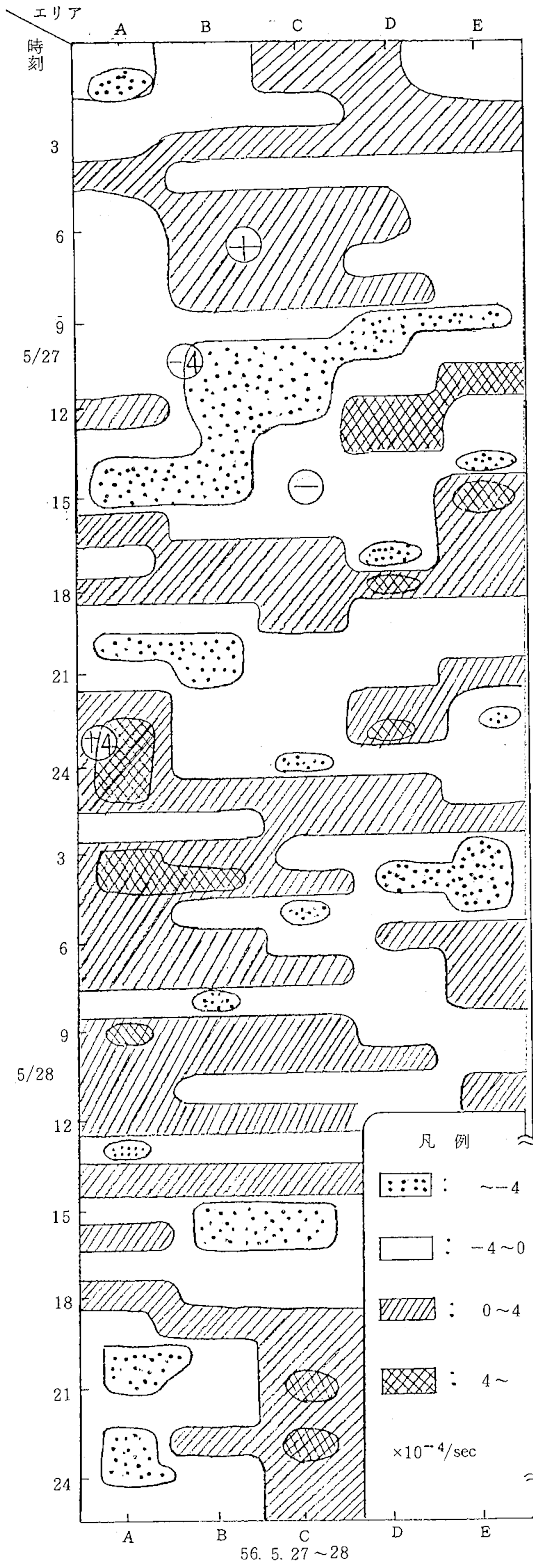


図16 地上エリア別水平発散量

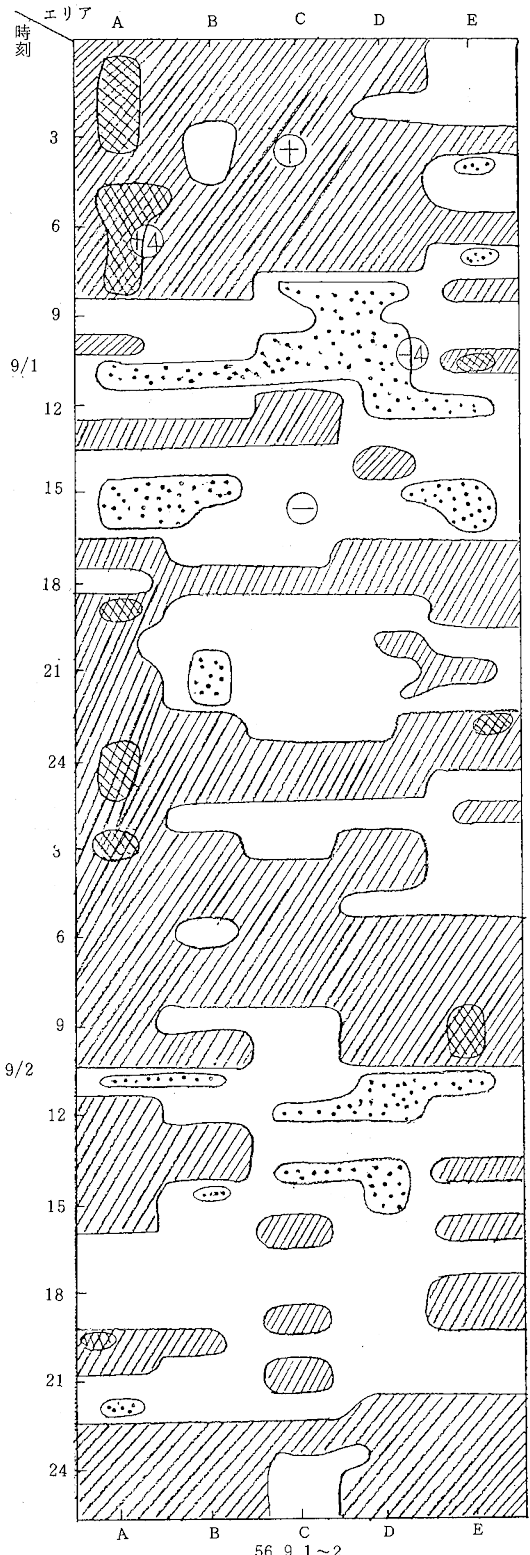
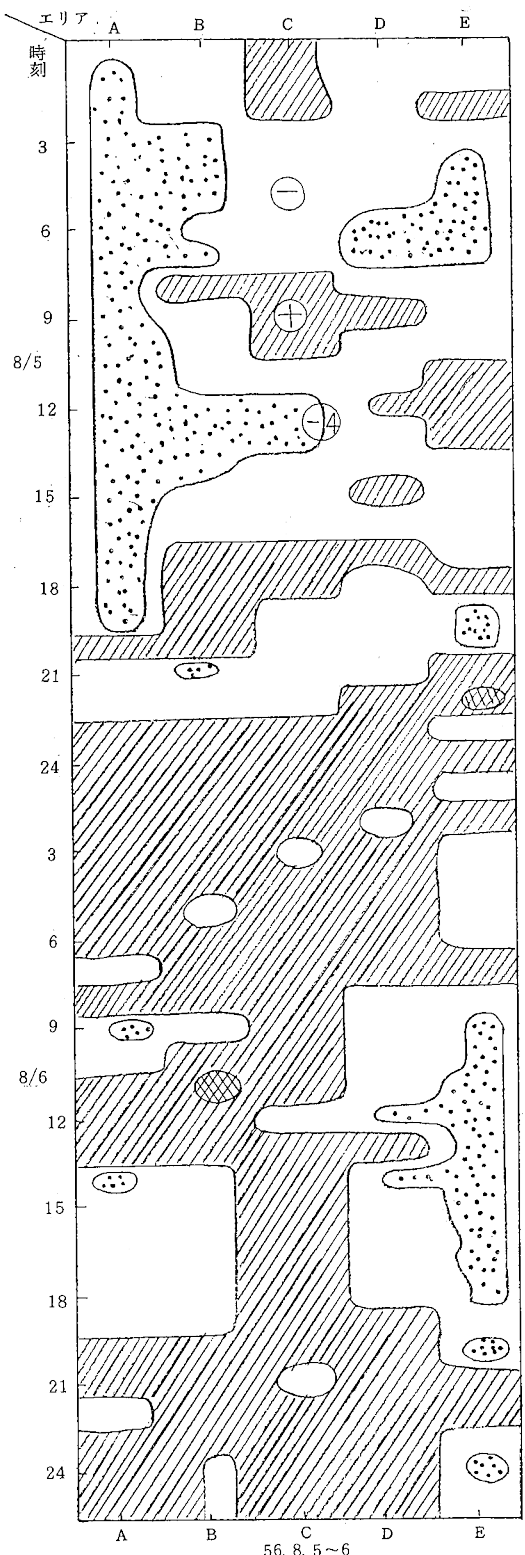


図16 地上エリア別水平発散量

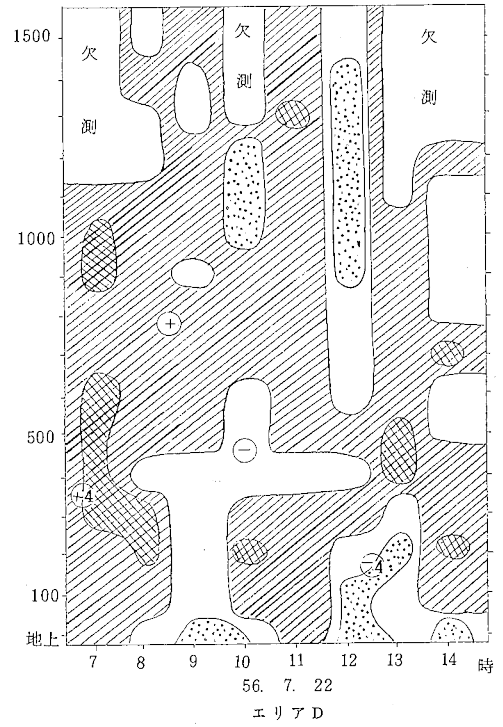
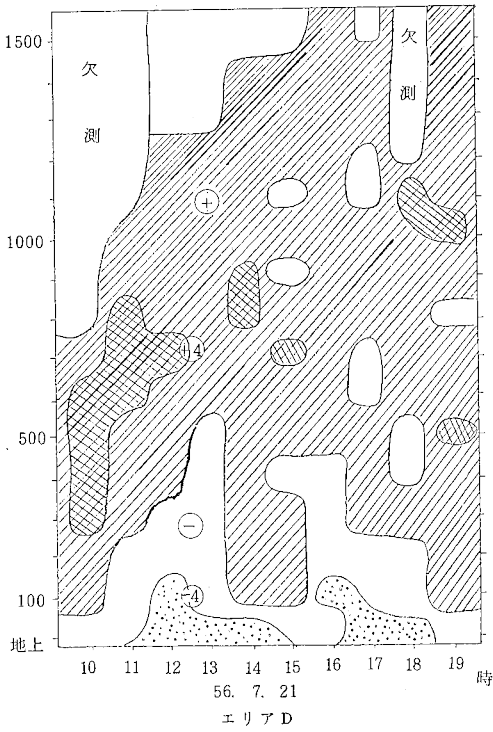
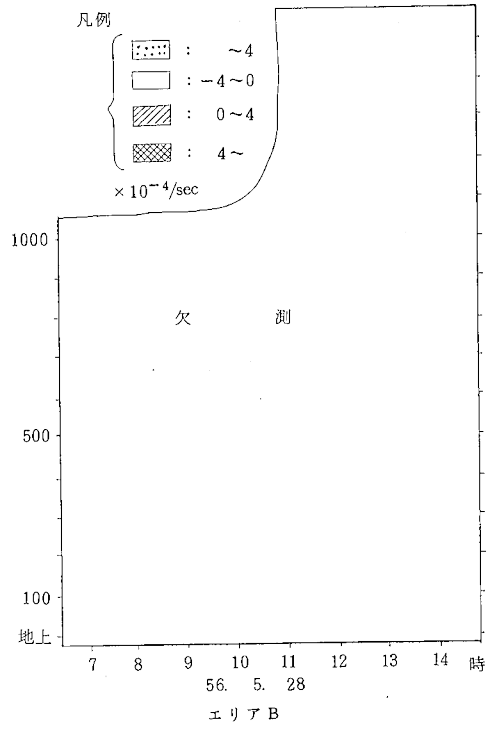
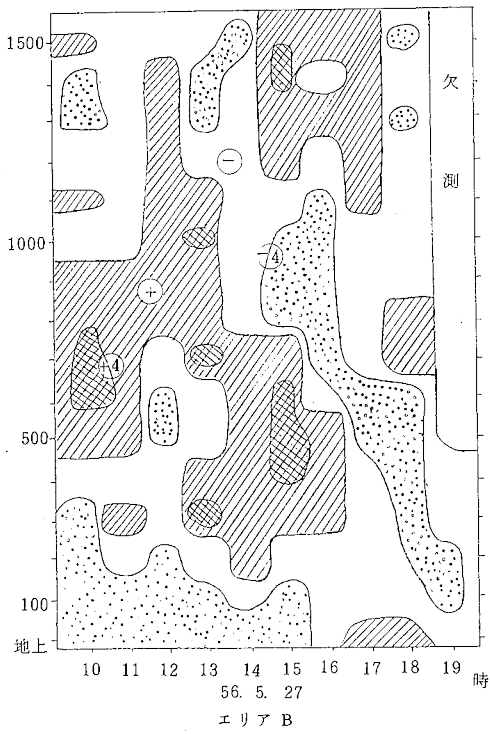


図17 高度別水平発散量

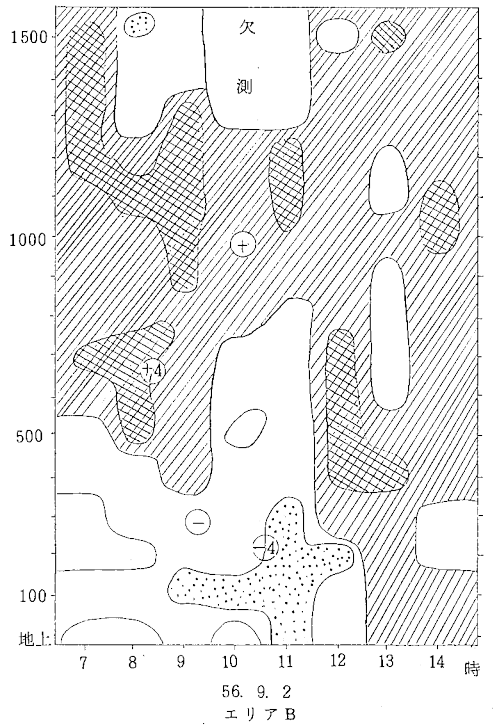
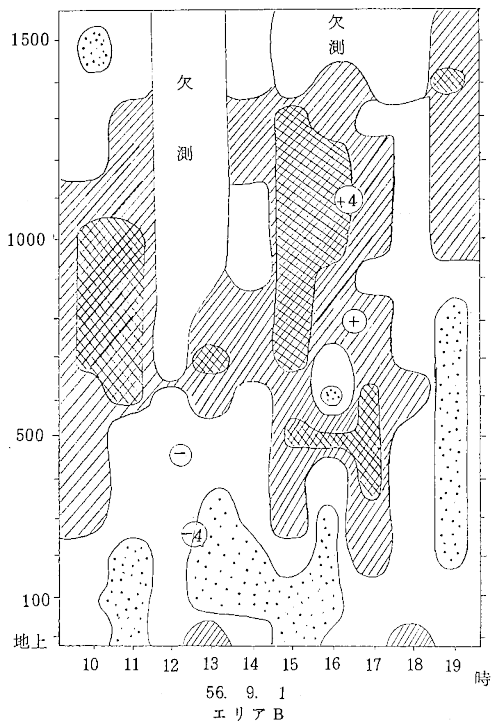
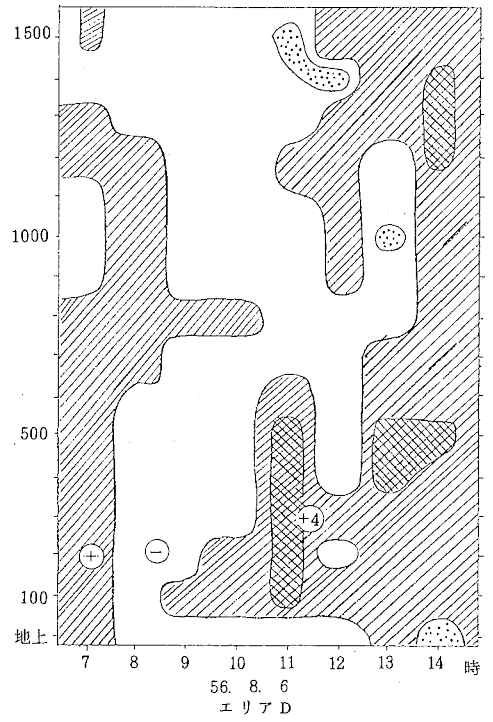
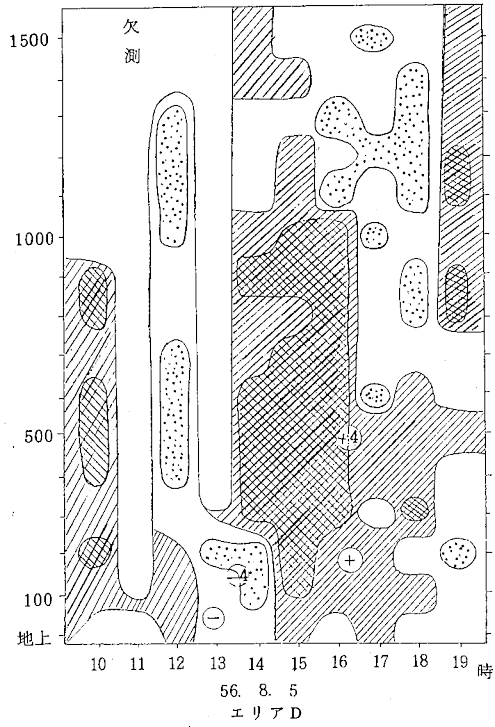


図17 高度別水平発散量

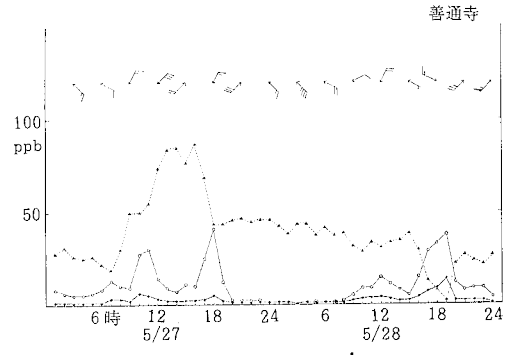
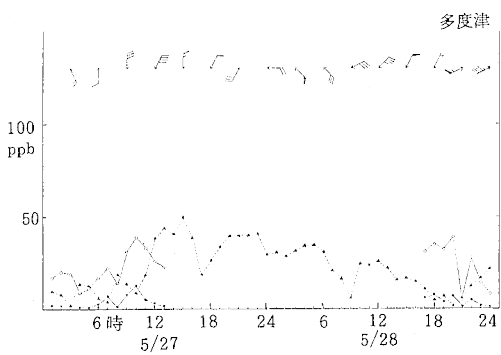
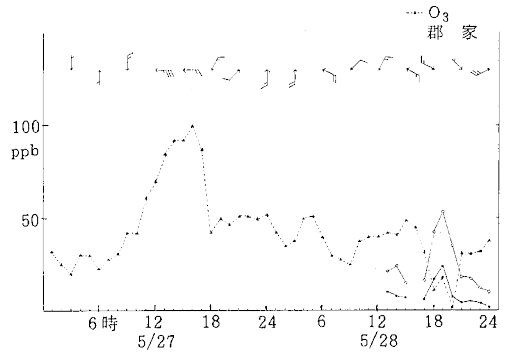
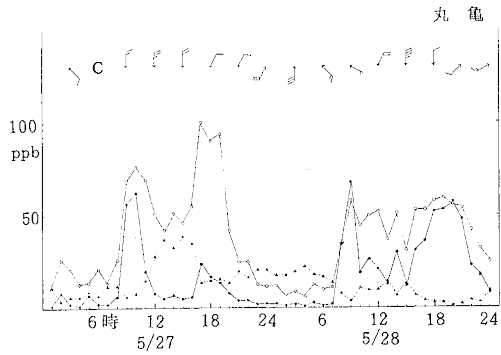
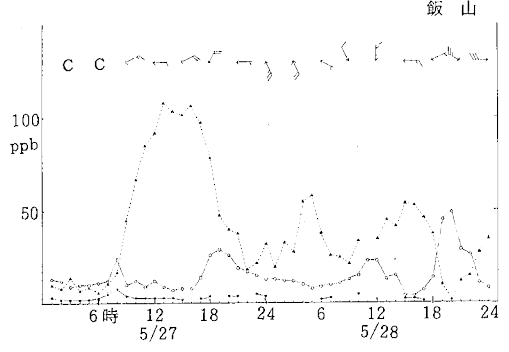
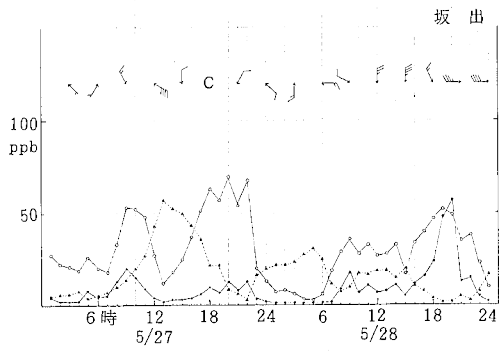
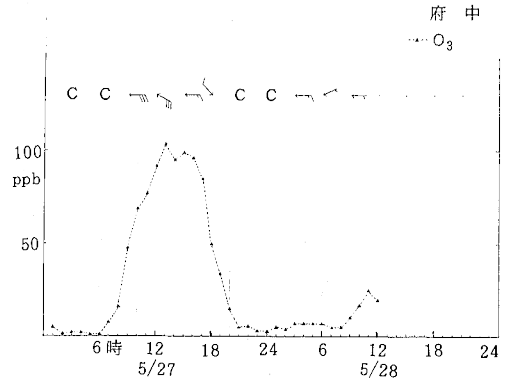
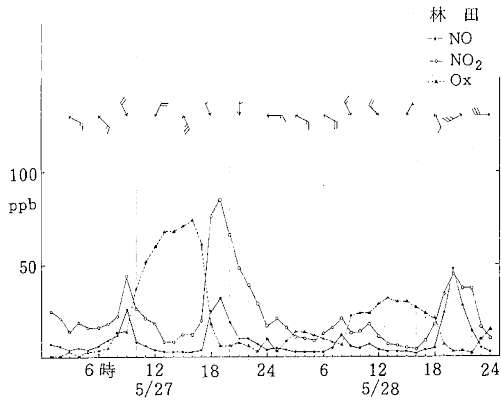


図18 大気汚染物質の日変化

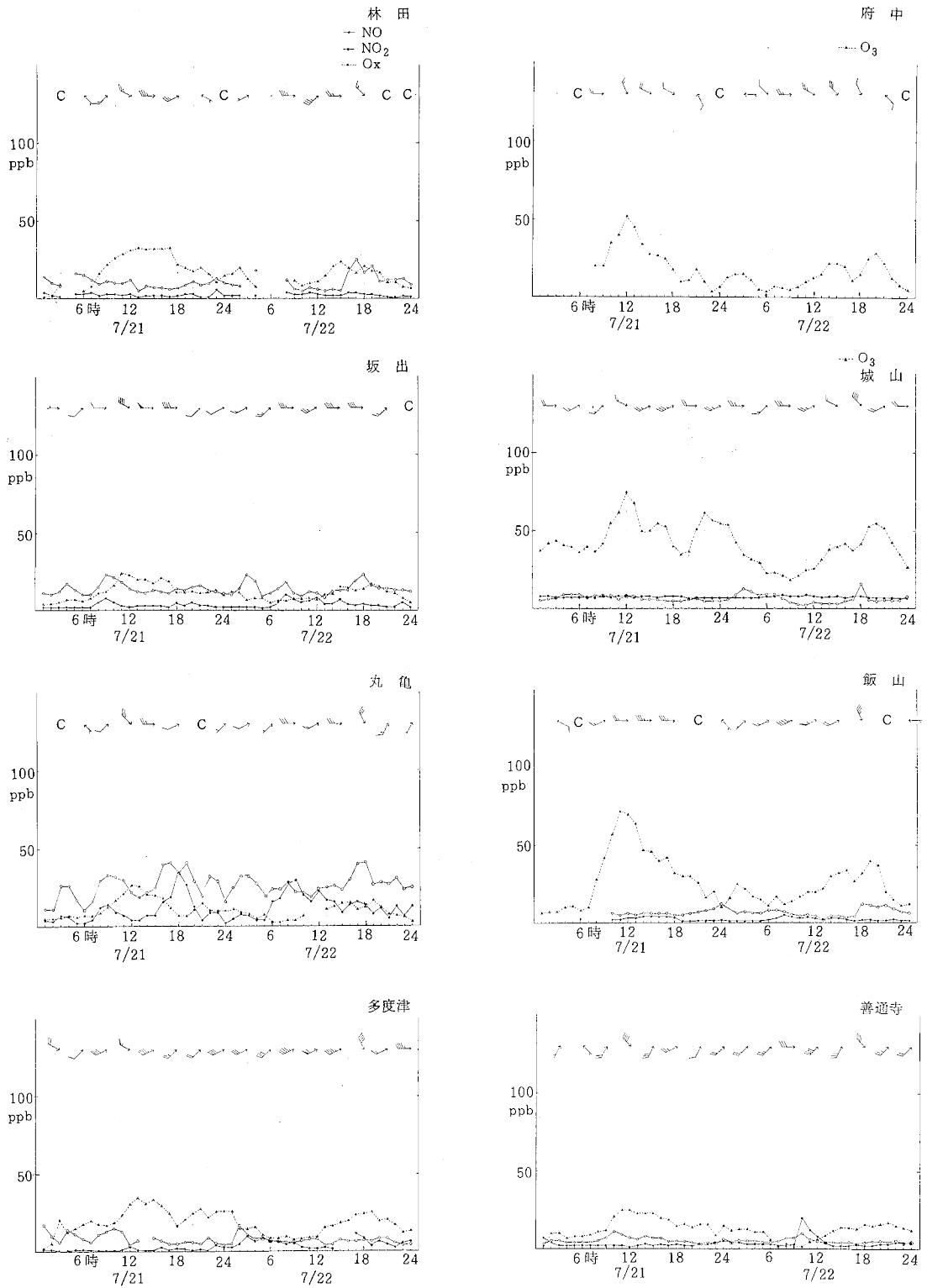


図18 大気汚染物質の日変化



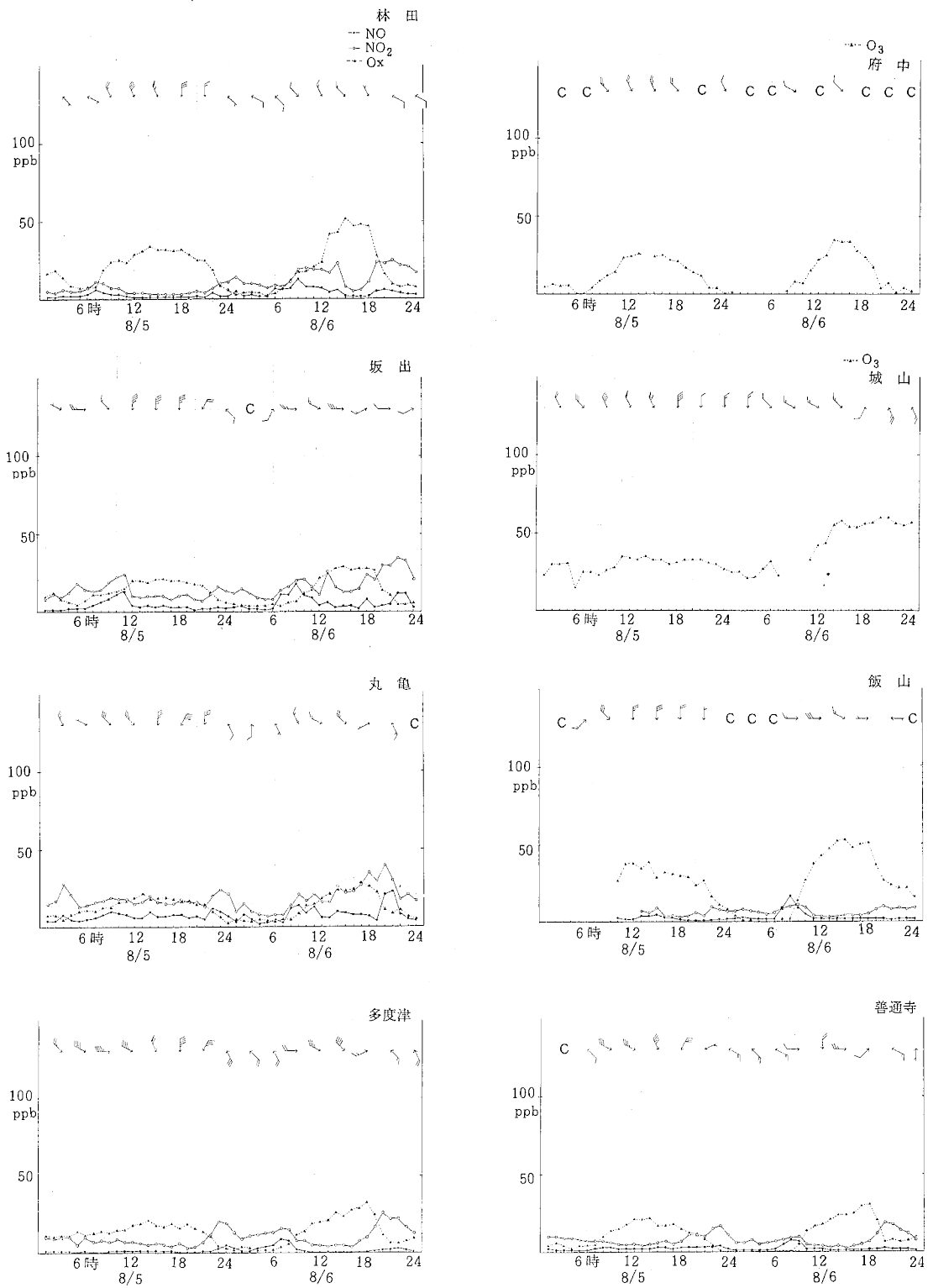


図18 大気汚染物質の日変化

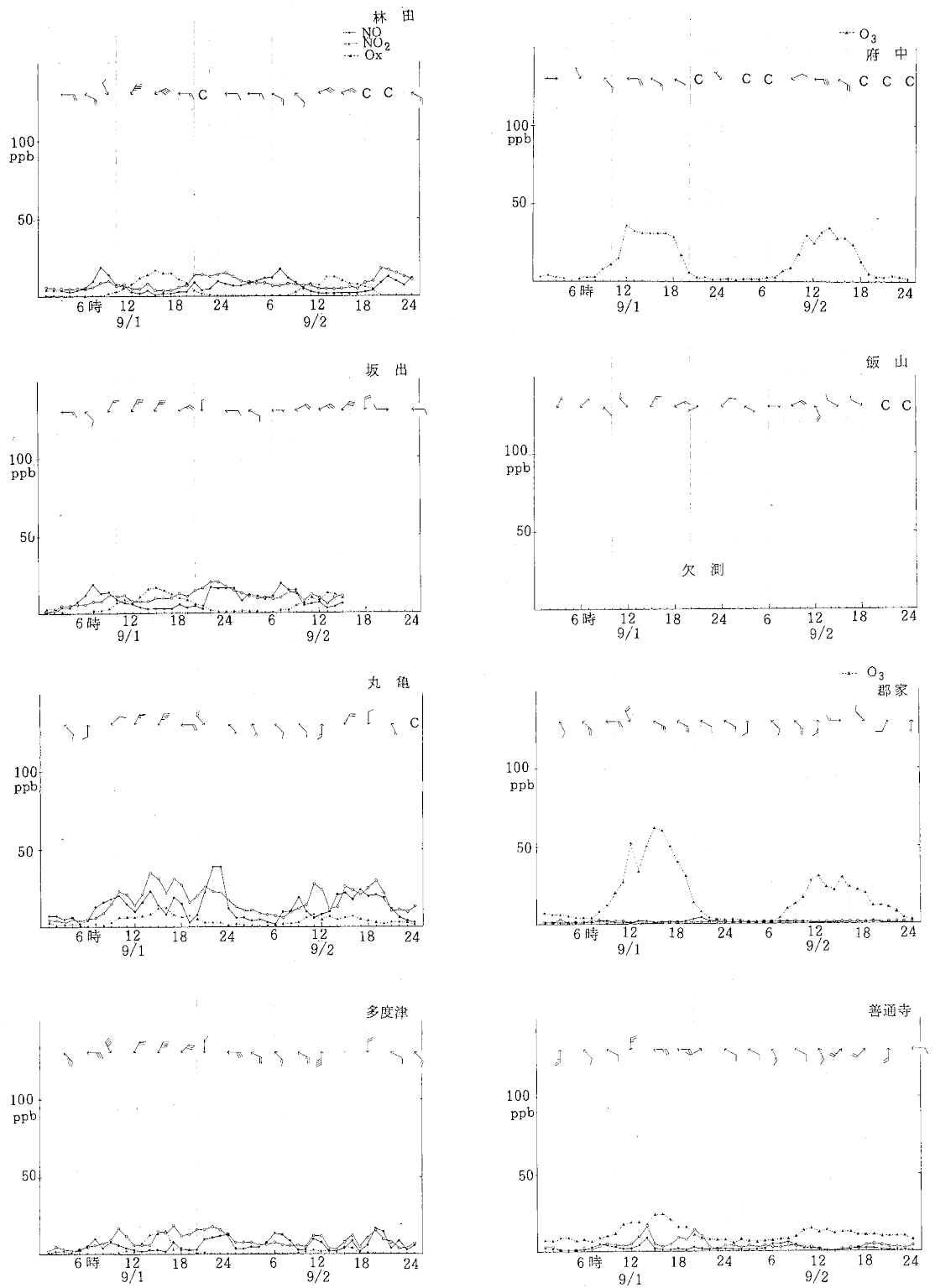


図18 大気汚染物質の日変化

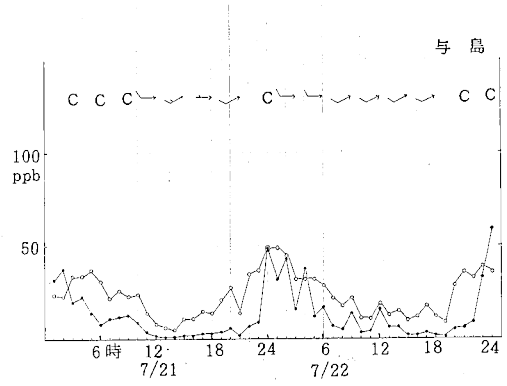
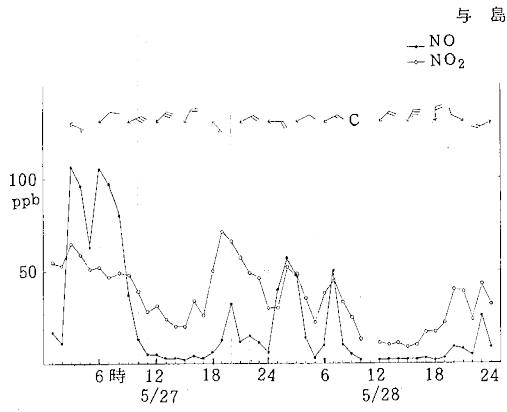


図18 大気汚染物質の日変化